



# SYSTEM MAP MAPA DEL SISTEMA

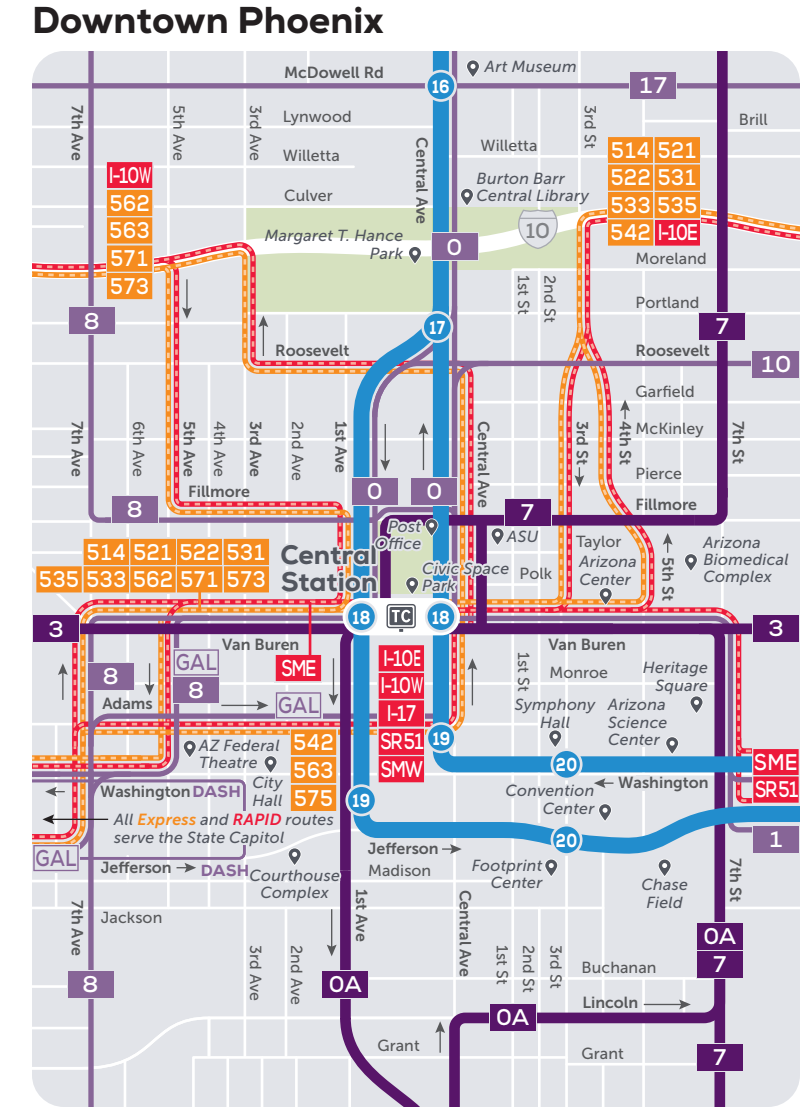
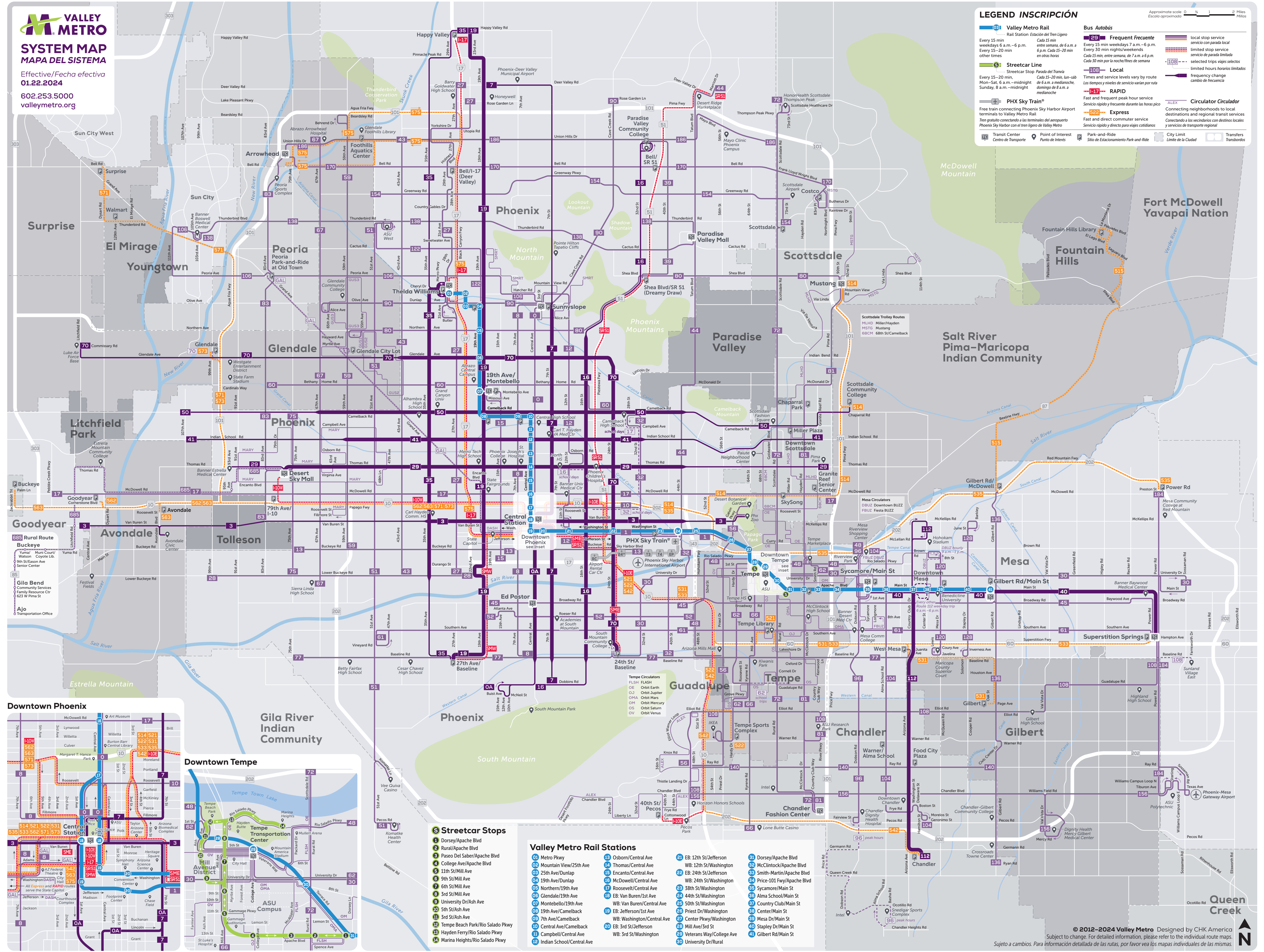
Effective/Fecha efectiva  
01.22.2024

602.253.5000  
valleymetro.org

## LEGEND INSCRIPCIÓN

Approximate scale 0 1/2 1 Miles  
Escala aproximada 0 1/2 1 Kilómetros

- Valley Metro Rail**
  - Rail Station Estación del Tren Ligero
  - Every 15 min weekdays 6 a.m. - 6 p.m.
  - Every 15-20 min other times
- Streetcar Line**
  - Streetcar Stop Parada del Tranvía
  - Every 15-20 min, Mon-Sat, 6 a.m. - midnight
  - Sunday, 8 a.m. - midnight
- PHX Sky Train**
  - Free train connecting Phoenix Sky Harbor Airport terminals to Valley Metro Rail
  - Tren gratuito conectando a las terminales del aeropuerto Phoenix Sky Harbor con el tren ligero de Valley Metro
- Bus Autobús**
  - Frequent Frecuente**
    - Every 15 min weekdays 7 a.m. - 6 p.m.
    - Every 30 min nights/weekends
    - Cada 15 min, entre semana, de 7 a.m. a 6 p.m.
    - Cada 30 min por la noche/fines de semana
  - Local**
    - Times and service levels vary by route
    - Los tiempos y niveles de servicio varían por ruta
  - RAPID**
    - Fast and frequent peak hour service
    - Servicio rápido y frecuente durante las horas pico
  - Express**
    - Fast and direct commuter service
    - Servicio rápido y directo para viajes cotidianos
  - Local service**
    - limited stop service
    - servicio de parada limitada
  - selected trips viajes selectos**
    - limited hours horarios limitados
    - frequency change cambio de frecuencia
  - Circulator Circulador**
    - Connecting neighborhoods to local destinations and regional transit services
    - Conectando a los vecindarios con destinos locales y servicios de transporte regional
- Transit Center** Centro de Transporte
- Point of Interest** Punto de Interés
- Park-and-Ride** Sitio de Estacionamiento Park-and-Ride
- City Limit** Límite de la Ciudad
- Transfers** Transbordos



### Streetcar Stops

- Dorsey/Apache Blvd
- Rural/Apache Blvd
- Paseo Del Saber/Apache Blvd
- College Ave/Apache Blvd
- 11th St/Mill Ave
- 9th St/Mill Ave
- 6th St/Mill Ave
- 3rd St/Mill Ave
- University Dr/Ash Ave
- 19th Ave/Camelback
- 19th Ave/Camelback
- Central Ave/Camelback
- Campbell/Central Ave
- Indian School/Central Ave

### Valley Metro Rail Stations

- |                                     |                               |                             |                              |
|-------------------------------------|-------------------------------|-----------------------------|------------------------------|
| 01 Metro Pkwy                       | 13 Osborn/Central Ave         | 21 EB: 12th St/Jefferson    | 31 Dorsey/Apache Blvd        |
| 02 Mountain View/25th Ave           | 14 Thomas/Central Ave         | 22 WB: 12th St/Washington   | 32 McCittok/Apache Blvd      |
| 03 25th Ave/Dunlap                  | 15 Encanto/Central Ave        | 23 EB: 24th St/Jefferson    | 33 Smith-Martin/Apache Blvd  |
| 04 19th Ave/Dunlap                  | 16 McDowell/Central Ave       | 24 WB: 24th St/Washington   | 34 Price-101 Fwy/Apache Blvd |
| 05 11th St/Mill Ave                 | 17 Roosevelt/Central Ave      | 25 38th St/Washington       | 35 Sycamore/Main St          |
| 06 9th St/Mill Ave                  | 18 EB: Van Buren/1st Ave      | 26 44th St/Washington       | 36 Alma School/Main St       |
| 07 6th St/Mill Ave                  | 19 WB: Van Buren/1st Ave      | 27 50th St/Washington       | 37 Country Club/Main St      |
| 08 3rd St/Mill Ave                  | 20 EB: Jefferson/1st Ave      | 28 Priest Dr/Washington     | 38 Center/Main St            |
| 09 University Dr/Ash Ave            | 21 WB: Washington/Central Ave | 29 Center Pkwy/Washington   | 39 Mesa Dr/Main St           |
| 10 19th Ave/Camelback               | 22 EB: 3rd St/Jefferson       | 30 Mill Ave/3rd St          | 40 Stapley Dr/Main St        |
| 11 19th Ave/Camelback               | 23 WB: 3rd St/Washington      | 31 Veterans Way/College Ave | 41 Gilbert Dr/Main St        |
| 12 Tempe Beach Park/Rio Salado Pkwy |                               | 32 University Dr/Rural      |                              |
| 13 Hayden Ferry/Rio Salado Pkwy     |                               |                             |                              |
| 14 Marina Heights/Rio Salado Pkwy   |                               |                             |                              |



# Guide to Services / Guía de servicio

This table shows **general service frequency (in minutes or trips)** and availability for bus and rail services in the metro Phoenix area. Service levels can vary over segments of a bus route within various cities. For up-to-the-minute arrival times, use the Valley Metro App or NextRide. For full service details, download the Valley Metro App or visit [valleymetro.org](http://valleymetro.org).

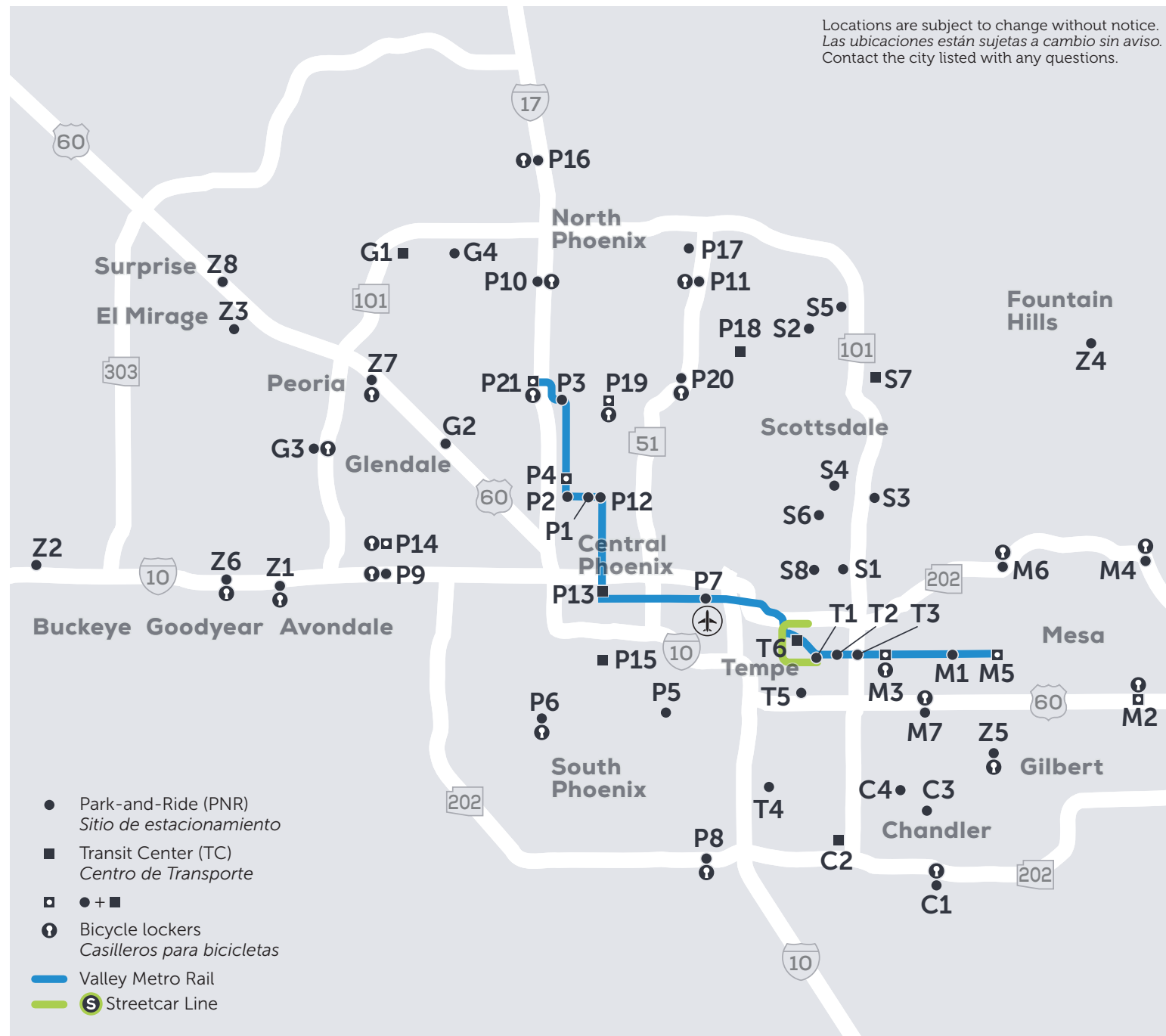
Esta gráfica muestra **la frecuencia del servicio en general (en minutos o viajes)** y la disponibilidad de los servicios de autobús y del tren ligero en el área metropolitana de Phoenix. Los niveles de servicio pueden variar a través de los segmentos de una ruta de autobús dentro de varias ciudades. Para las horas de llegada al minuto, use Valley Metro App o NextRide. Para los detalles del servicio completo, descargue la aplicación Valley Metro o visite [valleymetro.org](http://valleymetro.org).

Route	Monday-Friday			Saturday		Sunday	
	Peak	Day	Night	Day	Night	Day	Night
<b>Valley Metro Rail</b>	15	15	20	15	20	20	20
<b>Streetcar Line</b>	15-20	15-20	15-20	15-20	15-20	20	20
<b>PHX Sky Train®</b>	3-5	3-5	3-5	3-5	3-5	3-5	3-5
<b>South Central Shuttle*</b>	15	15	15-30	30	30	30	30
<b>Van Buren St</b>	15	15	30	30	30	30	30
Phoenix Avondale, Tolleson	30	30	—	60	—	—	—
<b>7th St</b>	15	15	30	30	30	30	30
Dunlap Ave—Baseline Rd N of Dunlap, S of Baseline	30	30	30	30	30	30	30
<b>16th St</b>	15	15	30	30	30	30	30
Northern Ave—Baseline Rd N of Northern, S of Baseline	30	30	30	30	30	30	30
<b>19th Ave</b>	15	15	30	30	30	30	30
<b>Thomas Rd</b>	6-30	15-30	30	30	30	30	30
Phoenix Scottsdale	8-15	30	30	30	30	30	30
<b>35th Ave</b>	15	15	30	30	30	30	30
Lower Buckeye Rd—Metro Pkwy Full Route	15-30	30	30	30	30	30	30
<b>40 Main St</b>	15-30	15-30	30	30	30	30	30
<b>Indian School Rd</b>	10-20	15-30	30	30	30	30	30
Phoenix Scottsdale	20	30	30	30	30	30	30
<b>50 Camelback Rd</b>	10	15	30	30	30	30	30
Phoenix: 67th Ave—44th St Phoenix: 107th Ave—67th Ave Scottsdale	10-20	30	30	—	60	—	—
<b>70 24th St/Glendale Ave</b>	15	15	30	30	30	30	30
Phoenix Glendale, Peoria	30	30	30-60	60	—	60	—
<b>112 Country Club Dr/Arizona Ave</b>	30	30	30	30	30	30	30
North of Main St South of Main St	15	15	30	30	30	30	30

Route	Monday-Friday			Saturday		Sunday	
	Peak	Day	Night	Day	Night	Day	Night
<b>Central Ave</b>	20	20	30-30*	30	30	30	30
<b>7th Ave</b>	30	30	30	30	30	30	30
<b>Roosevelt St</b>	30	30	30	30	30	30	30
<b>12th St</b>	30	30	30	30	30	30	30
<b>Buckeye Rd</b>	30	30	30	30	30	30	30
<b>15th Ave</b>	30	30	30	30	30	30	30
<b>McDowell Rd</b>	10-20	10-20	30	30	30	30	30
Phoenix Scottsdale	20	20	30-60	30	—	30	—
Goodyear, Avondale	20-40	40	—	60	—	—	—
<b>27th Ave</b>	15*	30*	30*	30*	30*	30*	30*
<b>Lower Buckeye Rd</b>	30	30	30	30	30	30	30
<b>University Dr</b>	30	30	30	30	30	60	60
<b>32nd St/40th St</b>	30	30	30	30	30	30	30
<b>North 40th St</b>	30	30	30	30	30	30	30
<b>43rd Ave</b>	30	30	30	30	30	30	30
<b>44th St/Tatum Blvd</b>	30	30	30	30	30	30	30
<b>Broadway Rd</b>	15	30	30	30	30	30	30
Phoenix Tempe	15	30	30	30	30	30	—
Mesa	30	30	—	30	—	30	—
<b>48th St</b>	30	30	30	30	30	30	30
<b>51st Ave</b>	30	30	30	30	30	30	30
Phoenix, Glendale Phoenix: Baseline—Pecos	60	60	60	60	60	60	60
<b>Roeser Rd</b>	30	30	30	30	30	30	30
<b>Priest Dr</b>	15	30	30	30	30	30	30
Tempe, Guadalupe Phx Zoo, AZ Botanical Garden	30	30	—	30	—	30	—
<b>59th Ave</b>	30	30	30	30	30	30	30
Phoenix Glendale	30	30	—	60	—	60	—

Route	Monday-Friday			Saturday		Sunday	
	Peak	Day	Night	Day	Night	Day	Night
<b>60 Bethany Home Rd</b>	30	30	30	30	30	30	30
Phoenix Glendale	30	30	—	60	—	60	—
<b>61 Southern Ave</b>	15	30	30	30	30	30	30
<b>62 Hardy Dr</b>	30	30	30	30	30	30	30
<b>66 Mill Ave/Kyrene Rd</b>	15	30	30	30	30	30	30
<b>67th Ave</b>	30	30	30	30	30	30	30
Phoenix Glendale	30	30	—	60	—	60	—
<b>72 Scottsdale Rd/Rural Rd</b>	20	30	30	30	30	30	30
<b>75 75th Ave</b>	30	30	30	30	30	30	30
<b>Baseline Rd</b>	30	30	30	30	30	30	30
Phoenix Tempe Mesa	30	30	30	30	30	30	30
<b>80 Northern Ave/Shea Blvd</b>	30	30	30	30	30	30	30
Phoenix Scottsdale Glendale	30	30	—	60	—	60	—
<b>81 Hayden Rd/McClintock Dr</b>	15	30	30	30	30	30	—
Tempe Scottsdale Chandler	30	30	—	60	—	—	—
<b>83 83rd Ave</b>	30	30	30	30	30	30	30
Phoenix Glendale, Peoria	30	30	30	60	—	60	—
<b>90 Dunlap Ave/Cave Creek Rd</b>	30	30	30	30	30	30	30
Phoenix Glendale	30	30	—	60	—	60	—
<b>96 Dobson Rd</b>	15	30	30	30	30	30	30
Mesa Chandler: north of Pecos Chandler: south of Pecos	30	30	—	30	—	30	—
<b>104 Alma School Rd</b>	30	30	30	30	30	30	—
Mesa Chandler	30	30	—	—	—	—	—
<b>106 Peoria Ave</b>	30	30	30	30	30	30	30
Phoenix Glendale Peoria	30	30	—	60	—	60	—
<b>108 Elliot Rd/48th St</b>	30	30	60	60	60	60	60
Phoenix Chandler, Gilbert, Mesa via Sunland Village East	30	30	—	60	—	60	—
<b>120 Mesa Dr</b>	30	30	30	30	30	30	30
<b>Cactus Rd</b>	15	15	30	30	30	30	30
<b>Stapley Rd</b>	30	30	30	30	30	30	30
<b>136 Gilbert Rd</b>	30	30	30	30	30	30	—
Mesa Gilbert	30	30	—	30	—	—	—
<b>138 Thunderbird Rd</b>	30	30	30	30	30	30	30
Phoenix Glendale, Peoria, Sun City	30	30	—	60	—	60	—
<b>140 Ray Rd</b>	30	30	—	30	—	—	—
<b>154 Greenway Rd</b>	30	30	30	30	30	30	30
Phoenix Scottsdale	30	30	—	60	—	60	—
<b>156 Chandler Blvd</b>	15	30	—	30	—	30	—
Phoenix, Chandler Gilbert, Mesa	30	30	—	30	—	30	—
<b>170 Bell Rd</b>	30	30	30	30	30	30	30
Phoenix Scottsdale Glendale	30	30	—	60	—	60	—
<b>184 Power Rd</b>	30	30	—	60	—	60	—
<b>186 Union Hills Dr/Mayo Blvd</b>	30	30	30	30	30	30	30
Phoenix Glendale	60	60	—	60	—	60	—

## Park-and-Rides and Transit Centers / Estacionamientos y Centros de Transporte



Locations are subject to change without notice. Las ubicaciones están sujetas a cambio sin aviso. Contact the city listed with any questions.

General time periods / Periodos de tiempo generales	
Days	Time
Mon-Fri	5 a.m. - 6 p.m.
Sat	Day
Sun	Day
Holiday	Day

Route	Monday-Friday Peak only		
	AM trips	PM trips	PM trips
<b>GAL Grand Ave Limited</b>	2	2	2
<b>S14 Scottsdale Express</b>	1	1	1
<b>S15 Fountain Hills-Mesa Connector</b>	2	2	2
<b>S21 Central Tempe Express</b>	4	4	4
<b>S22 South Tempe Express</b>	4	4	4
<b>S31 Mesa/Gilbert Express</b>	3	3	3
<b>S33 Mesa Express</b>	3	3	3
<b>S35 Northeast Mesa Express</b>	3	3	3
<b>S42 Chandler Express</b>	6	6	6
<b>S62 Goodyear Express</b>	3	3	3
<b>S63 Avondale/Buckeye Express</b>	2	2	2
<b>S71 Surprise Express</b>	3	3	3
<b>S73 West Glendale Express</b>	3	3	3
<b>S75 North Glendale Express</b>	3	3	3
<b>I-10E I-10 East RAPID</b>	11	11	11
<b>I-10W I-10 West RAPID</b>	10	10	10
<b>I-17 RAPID</b>	17	17	17
<b>SR S1 RAPID</b>	9	9	9
<b>SME South Mountain East RAPID</b>	4	4	4
<b>SMW South Mountain West RAPID</b>	4	4	4

Route	Monday-Friday			Saturday		Sunday	
	Peak	Day	Night	Day	Night	Day	Night
<b>GUS1 Glendale Urban Shuttle 1</b>	30	30	—	30	—	30	—
<b>GUS2 Glendale Urban Shuttle 2</b>	—	45	—	—	—	—	—
<b>GUS3 Glendale Urban Shuttle 3</b>	—	60	—	—	—	—	—
<b>Mesa BUZZ</b>	30	30	30	60	—	—	—
<b>Phoenix Neighborhood Circulators</b>	12	12	—	—	—	—	—
<b>FLSH ASU Free Local Area Shuttle</b>	10	10	15	limited service during ASU breaks	—	—	—
<b>OE Orbit Earth</b>	15	15	30	15	30	30	30
<b>OJ Orbit Jupiter</b>	15	15	15	15	15	30	30
<b>OMA Orbit Mars</b>	15	15	15	15	15	30	30
<b>OM Orbit Mercury</b>	15	15	15	15	15	30	30
<b>OS Orbit Saturn</b>	30	30	30	30	30	30	30
<b>OV Orbit Venus</b>	15	15	15	15	15	30	30

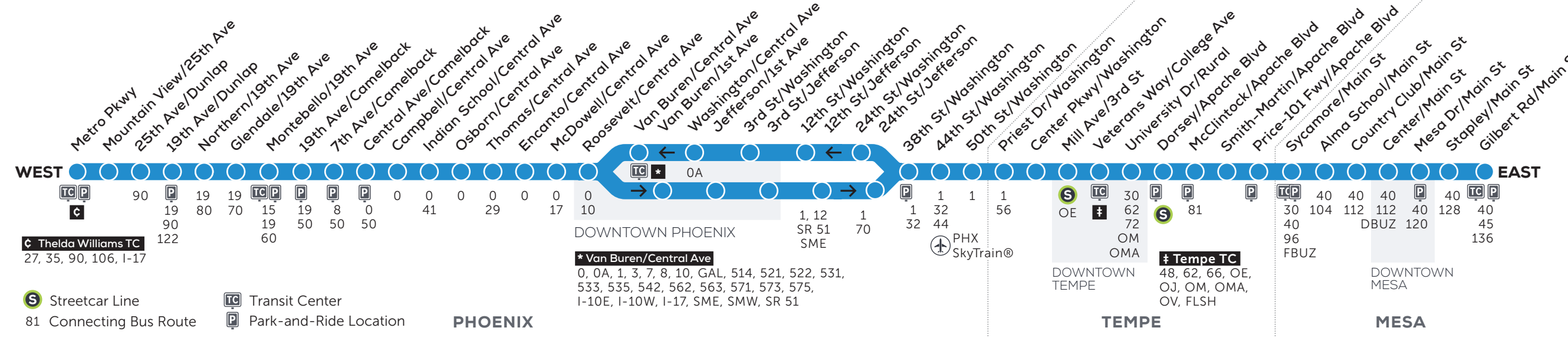
Route	Monday-Friday			Saturday		Sunday	
	Peak	Day	Night	Day	Night	Day	Night
<b>685 Ajo/Gila Bend</b>	5	trips	—	2	trips	—	—
within Buckeye	9	trips	—	2	trips	—	—

## How to Ride / Cómo Viajar

- Plan your trip using the trip planner on our Valley Metro app, [valleymetro.org](http://valleymetro.org) or contact Customer Service.
- Buy a transit pass in the Valley Metro app, at any light rail station, transit center, retail outlet or online. Pre-purchased passes must be validated when boarding the bus.
- All time points are estimated, so please arrive at the bus stop five minutes before your bus is scheduled to depart. When possible, standing or raising/waving your hand are appropriate gestures to signal the operator.
- Let others exit before boarding. Have your pass or exact fare ready and move quickly to a seat. If no seat is available, stand behind the yellow line.
- Signs on the front and side of the bus show the final destination. Major streets and stops are announced and visually displayed inside the bus. About a block before your destination, pull the cord or press the strip near the window to signal the operator.
- Exit through the back door. At the end of the line, passengers may exit through any door.

A dash indicates that service does not operate during the specified time period. Un guión indica que el servicio no funciona durante el periodo de tiempo especificado. \* La ruta tiene ramales y/o short trips. Times shown represent the main part of the route. Service may be less frequent on branches and outer portions of the route. La ruta tiene ramales y/o viajes cortos. Los tiempos mostrados representan la porción principal de la ruta. El servicio puede ser menos frecuente en los ramales y las porciones exteriores de la ruta.

# Valley Metro Rail



## Streetcar Line



## How to Ride / Cómo Viajar

- Plan your trip using the trip planner on our Valley Metro app, [valleymetro.org](http://valleymetro.org) or contact Customer Service.
- Buy a transit pass in the Valley Metro app, at any light rail station, transit center, retail outlet or online. Pre-purchased passes must be validated when boarding the bus.
- All time points are estimated, so please arrive at the bus stop five minutes before your bus is scheduled to depart. When possible, standing or raising/waving your hand are appropriate gestures to signal the operator.
- Let others exit before boarding. Have your pass or exact fare ready and move quickly to a seat. If no seat is available, stand behind the yellow line.
-