











CITY OF CHANDLER WATER RESOURCE IMPACT AREA MAP



-  AIR STRIPS
-  CANALS
-  RAILROADS
-  MILE STREETS
-  FREEWAYS
-  NO FEE PAID: WATER RESOURCE
-  FEE PAID: WATER RESOURCE
-  2004 MPA

Note: Does not include unincorporated parcels within Chandler's planning area.

