#16

SEP 27 2012

Chandler

All-America City

2010

Chandler · Arizona

Where Values Make The Difference

MEMORANDUM **Transportation & Development – CC Memo No. 12-094a**

DATE: SEPTEMBER 6, 2012

TO: MAYOR AND CITY COUNCIL

THRU: RICH DLUGAS, CITY MANAGER
PATRICK MCDERMOTT, ASSISTANT CITY MANAGER
R.J. ZEDER, TRANSPORTATION & DEVELOPMENT DIRECTOR
JEFF KURTZ, PLANNING ADMINISTRATOR
KEVIN MAYO, PLANNING MANAGER

FROM: ERIK SWANSON, CITY PLANNER

SUBJECT: DVR12-0020 NORTHWEST AND WEST OF THE SOUTHWEST CORNER OF APPLEBY AND GILBERT ROADS

Request: The establishment of initial city zoning of Agricultural (AG-1)

Location: Northwest and west of the southwest corner of Appleby and Gilbert roads

Applicant: City of Chandler

Planning Commission and Staff recommend a continuance to the October 25, 2012 City Council hearing in order to allow the Rezoning and Preliminary Development Plan request to be reviewed by the Airport Commission at their September 12, 2012 meeting.

PLANNING COMMISSION VOTE REPORT

Motion to Approve:
In Favor: 7 Opposed: 0

PROPOSED MOTION

Move to continue DVR12-0020 NORTHWEST AND WEST OF THE SOUTHWEST CORNER OF APPLEBY AND GILBERT ROADS to the October 25, 2012 City Council hearing, as recommended by Planning Commission and Staff.

Attachment

1. Vicinity Maps

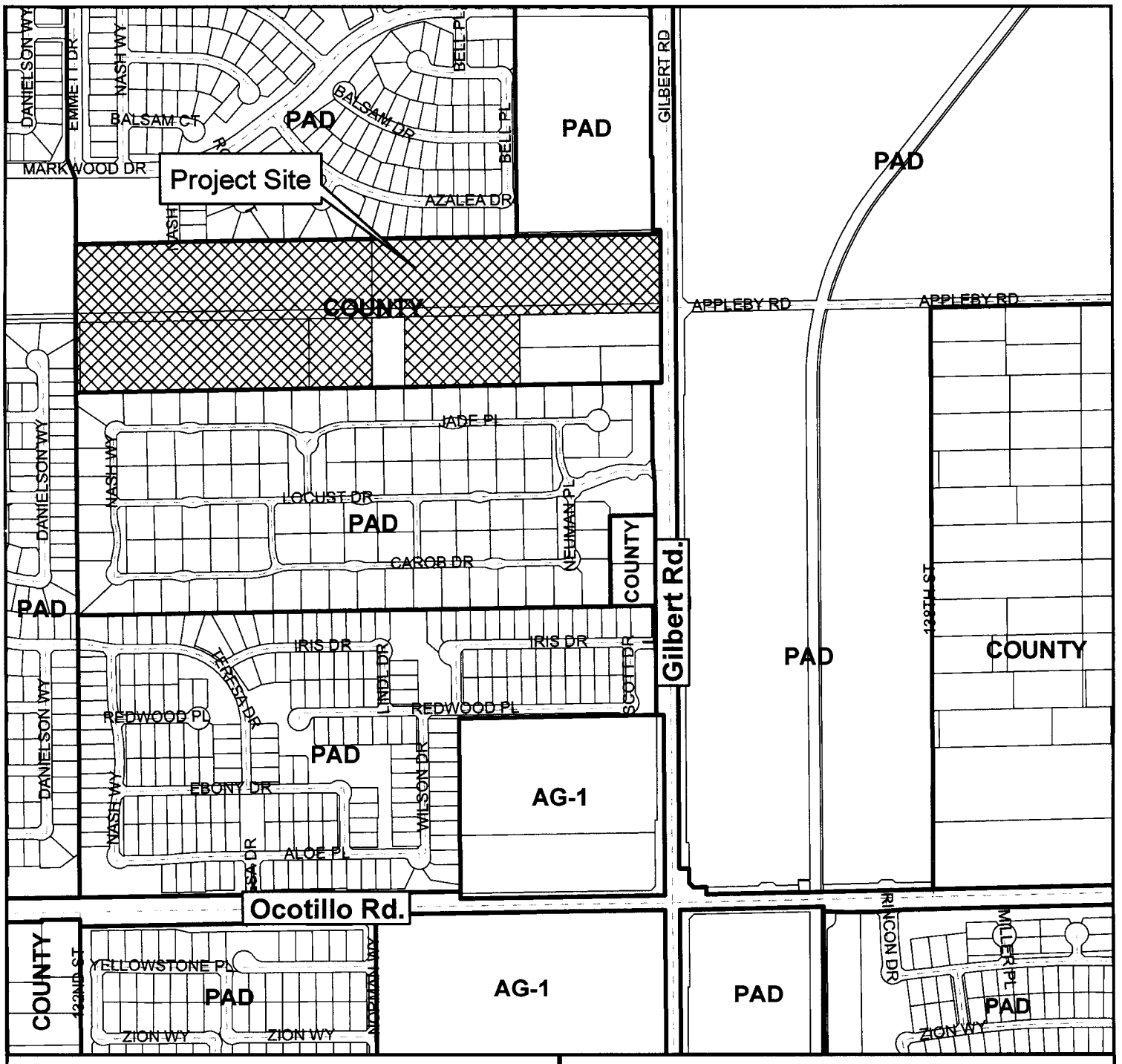

Vicinity Map

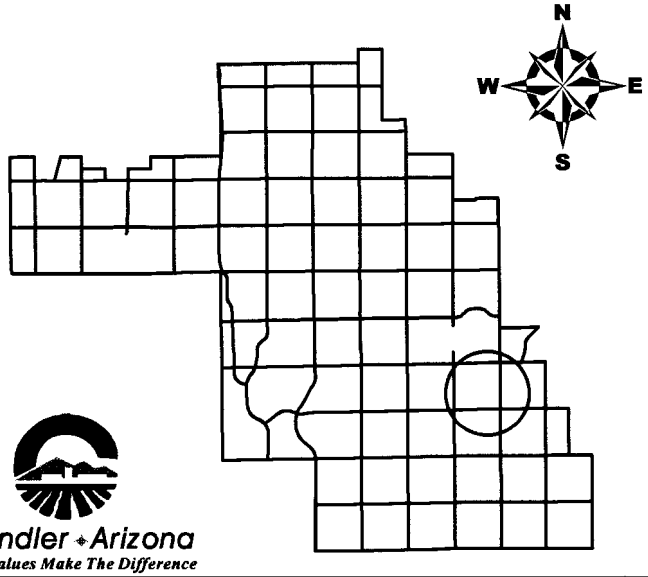

DVR12-0020

Northwest and West of the Southwest Corner of Appleby and Gilbert Roads- City Initiative

Chandler • Arizona
Where Values Make The Difference

CITY OF CHANDLER 6/18/2012

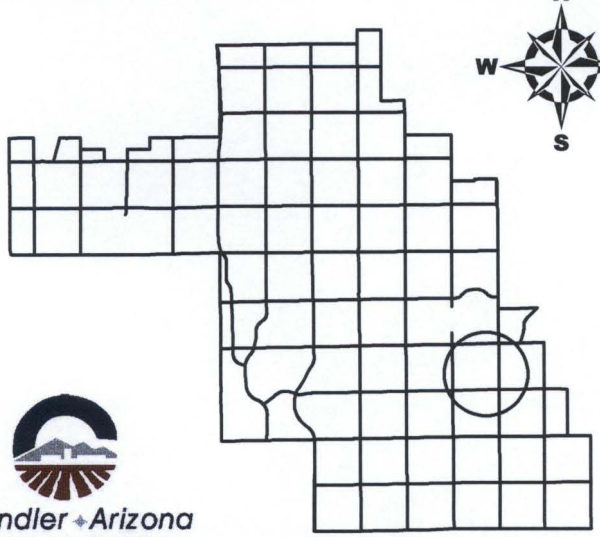

Chandler Arizona
Where Values Make The Difference

Vicinity Map

DVR12-0020

Northwest and West of the Southwest Corner of Appleby and Gilbert Roads- City Initiative

CITY OF CHANDLER 6/18/2012