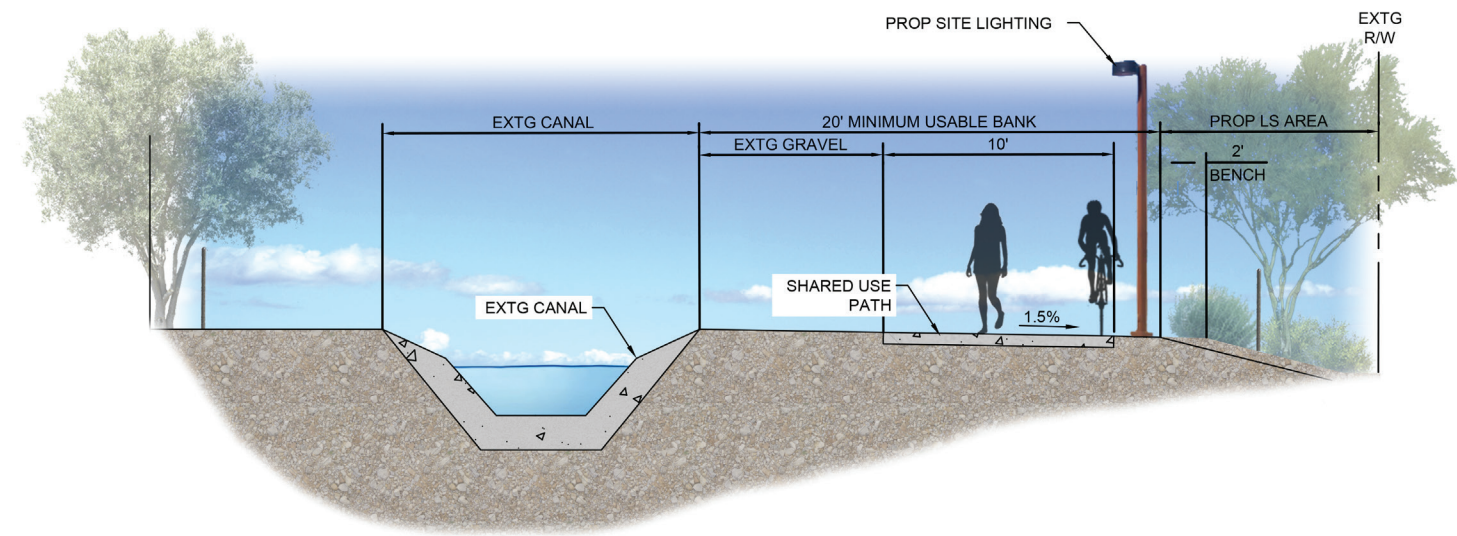


## KEY MAP LEGEND

- H1** HIGHLINE CANAL SHARED USE PATH PROJECT
- H2** CUL-DE-SAC TO 54TH ST BIKE LANE ALTERNATIVES  
\*SEETYPICAL SECTION EXHIBITS NEXT SHEET

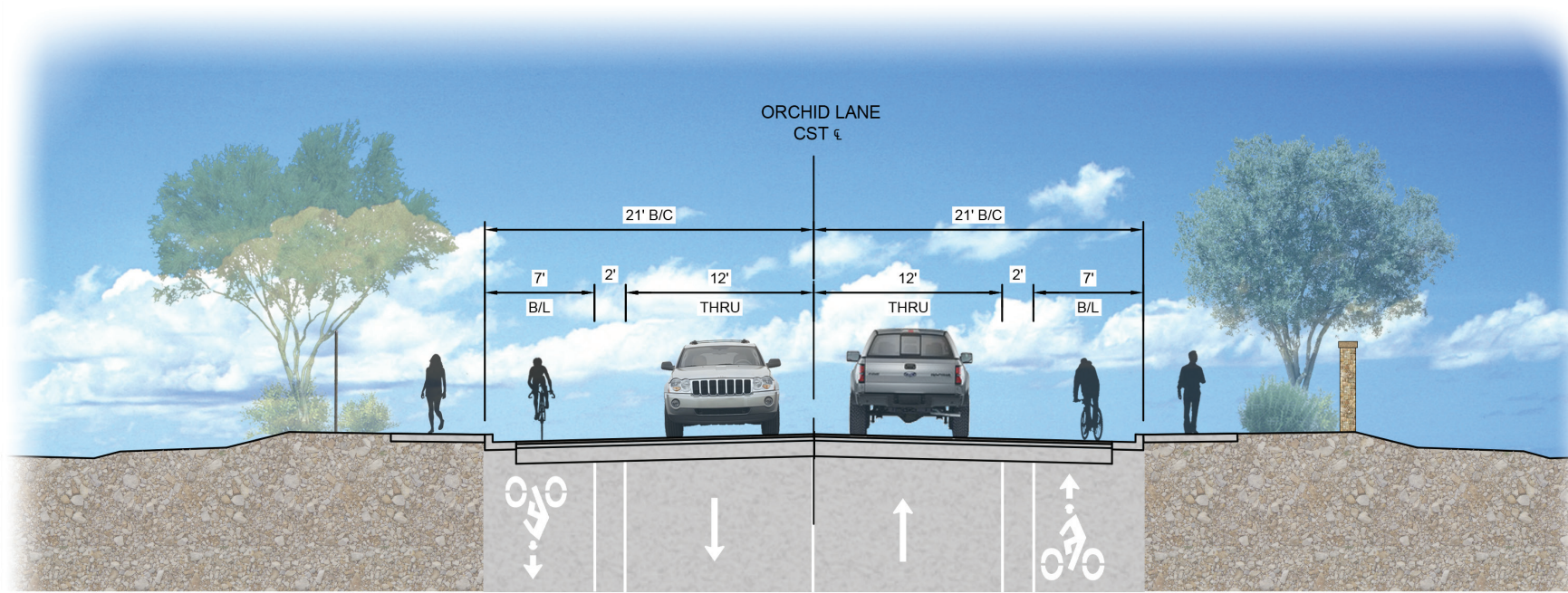
- H3** 54TH ST TO PRIEST DR BIKE LANE
- H4** ORCHID LN TO 500' SOUTH BIKE LANE
- H5** 54TH ST & RAY RD INTERSECTION  
\*SEE INTERSECTION EXHIBIT NEXT SHEET



- H1** HIGHLINE CANAL SHARED USE PATH PROJECT  
TYPICAL SECTION (LOOKING NORTH)

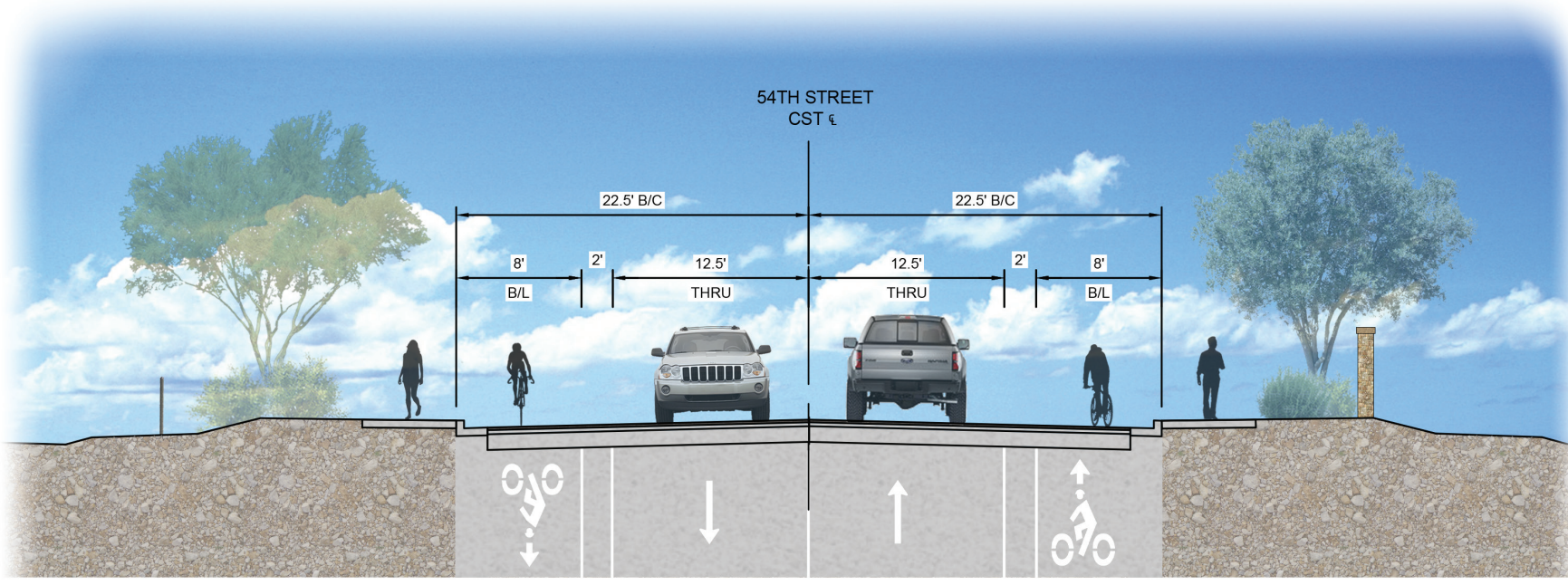
**NOTE:** ALL PROPOSED IMPROVEMENTS ARE WITHIN PUBLICLY OWNED PROPERTIES THAT ARE CURRENTLY OPEN TO THE PUBLIC, INCLUDING PEDESTRIANS & BICYCLISTS.





**H2** CUL-DE-SAC TO 54TH ST BIKE LANE

**H3** 54TH ST TO PRIEST DR BIKE LANE



**H4** ORCHID LN TO 500' SOUTH BIKE LANE