

PRICE CORRIDOR

The Price Corridor is the foremost example of how strategic investment in infrastructure and long-term planning can positively shape a community. High capacity utilities, preserved employment sites, well-placed parks and numerous residential options make the area appealing to companies and individuals alike. Price Corridor's commercial real estate mix includes Class "A" office, executive office suites, light industrial parks, mixed-use projects and corporate campus settings.

This burgeoning high-technology center has friendly neighborhoods, excellent schools and a thriving shopping and dining scene, making it a powerful magnet for both talent and notable industry leaders.

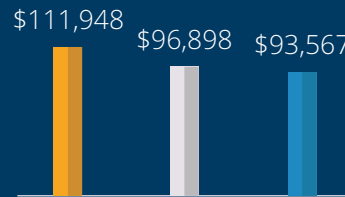
DRIVE TIME DEMOGRAPHICS

10 Min. 20 Min. 30 Min.

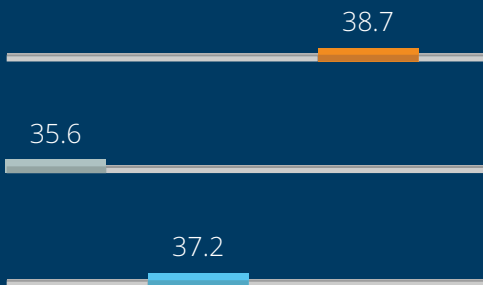
Population



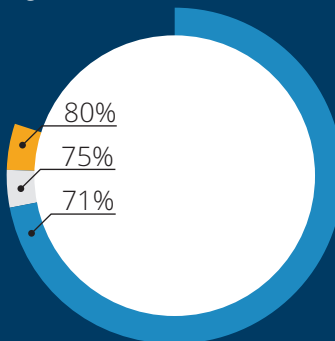
Median Household Income



Median Age



Population w/ Some College Ages 25+



Drive to...

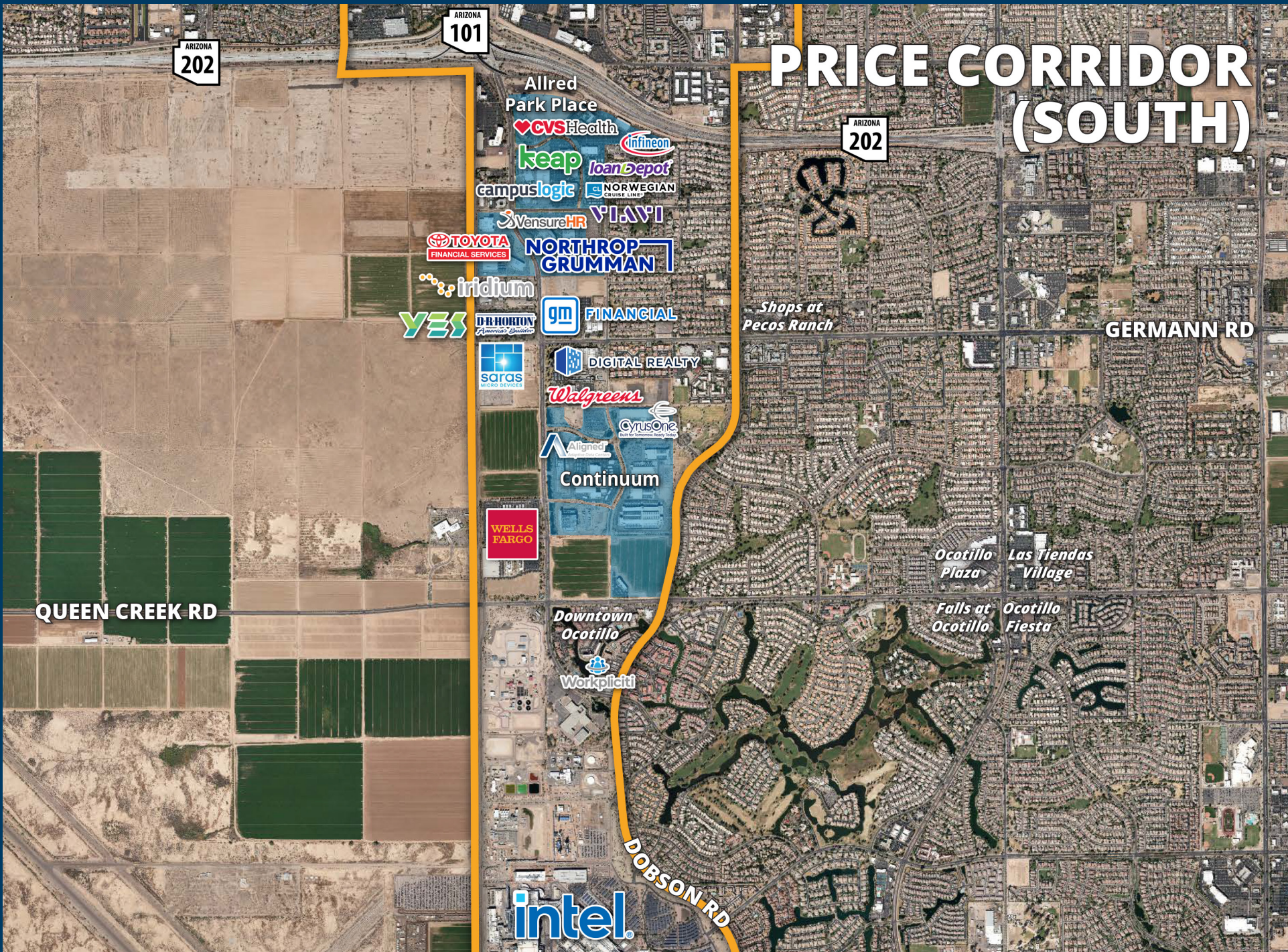
Location	Distance	Drive Time
Arizona State University	12 Miles	18 Minutes
Arizona State University - Polytechnic	14 Miles	17 Minutes
Chandler Fashion Center (Regional Mall)	2 Miles	5 Minutes
Chandler Gilbert Community College	7 Miles	10 Minutes
I-10 Freeway	6 Miles	7 Minutes
Loop 202 Freeway	1 Miles	1 Minutes
Loop 101 Freeway	1 Miles	1 Minutes
Sky Harbor International Airport	18 Miles	19 Minutes

Data Source: ESRI Business Analyst (2025)

Data Source: Google Maps, measured from Price Corridor's geographic center

PRICE CORRIDOR (NORTH)





PRICE CORRIDOR (SOUTH)