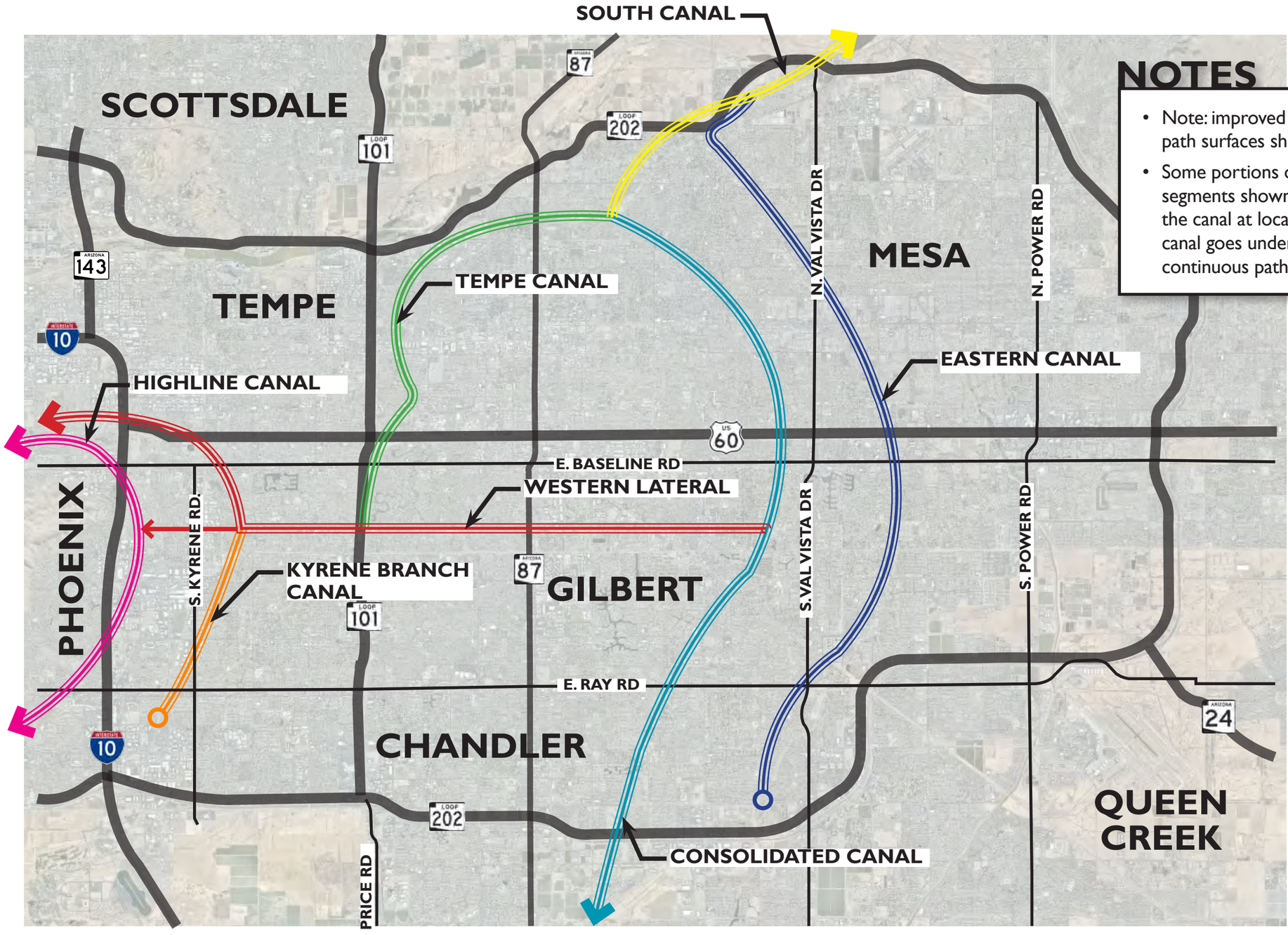

NOTES

- Note: improved and unimproved path surfaces shown on the map
- Some portions of some path segments shown deviate from the canal at locations where the canal goes underground and a continuous path is not feasible

KYRENE/HIGHLINE CANAL SHARED USE PATHWAYS

CHANDLER, ARIZONA

EXISTING CANAL PATH NETWORK

NOVEMBER 2026

CHANDLER arizona

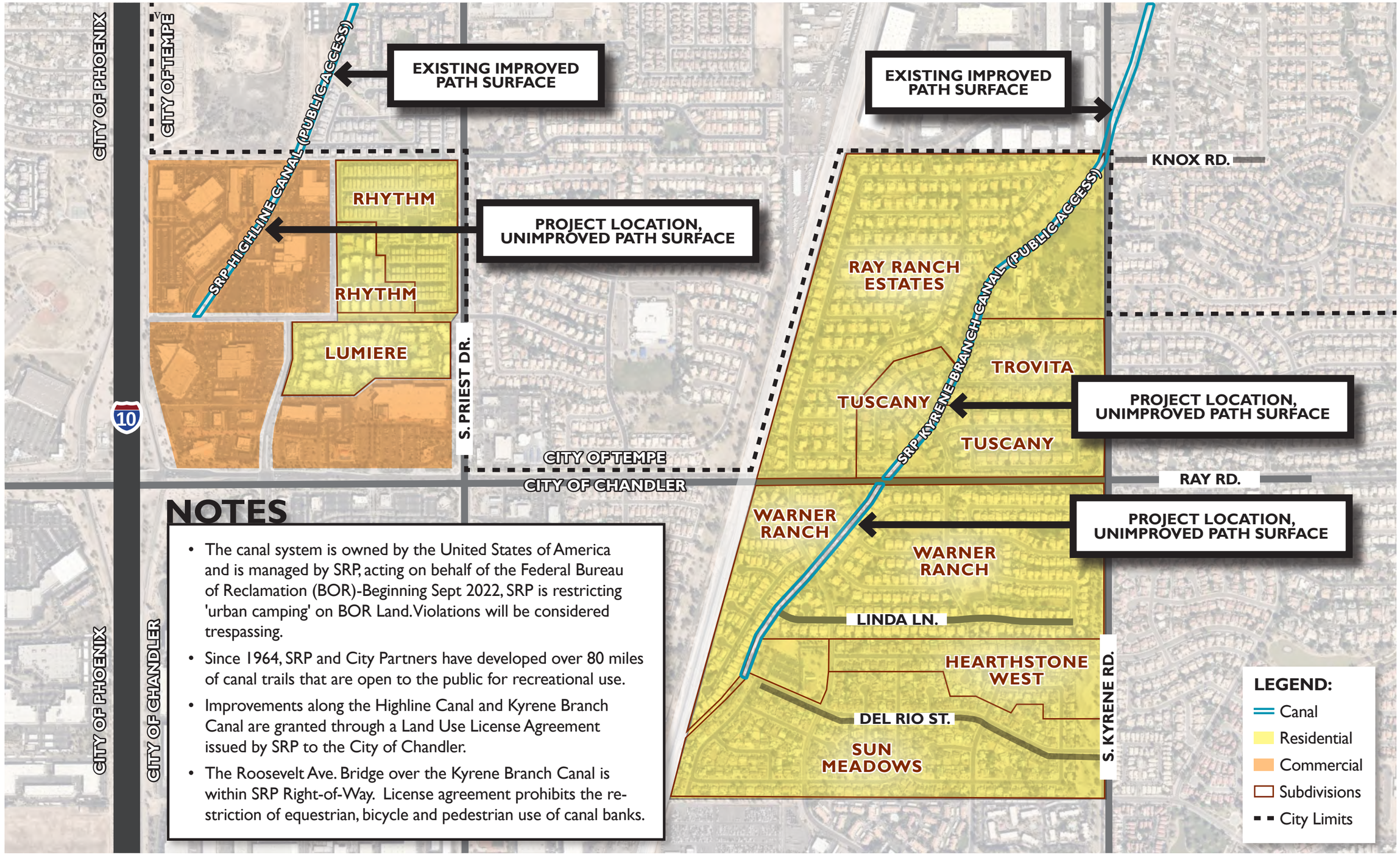

NOTES

- The canal system is owned by the United States of America and is managed by SRP, acting on behalf of the Federal Bureau of Reclamation (BOR)-Beginning Sept 2022, SRP is restricting 'urban camping' on BOR Land. Violations will be considered trespassing.
- Since 1964, SRP and City Partners have developed over 80 miles of canal trails that are open to the public for recreational use.
- Improvements along the Highline Canal and Kyrene Branch Canal are granted through a Land Use License Agreement issued by SRP to the City of Chandler.
- The Roosevelt Ave. Bridge over the Kyrene Branch Canal is within SRP Right-of-Way. License agreement prohibits the restriction of equestrian, bicycle and pedestrian use of canal banks.

KYRENE/HIGHLINE CANAL SHARED USE PATHWAYS

CHANDLER, ARIZONA

KYRENE BRANCH CANAL & HIGHLINE CANAL SHARED USE PATH - LAND USE AND RIGHTS-OF-WAY

NOVEMBER 2026

CHANDLER arizona

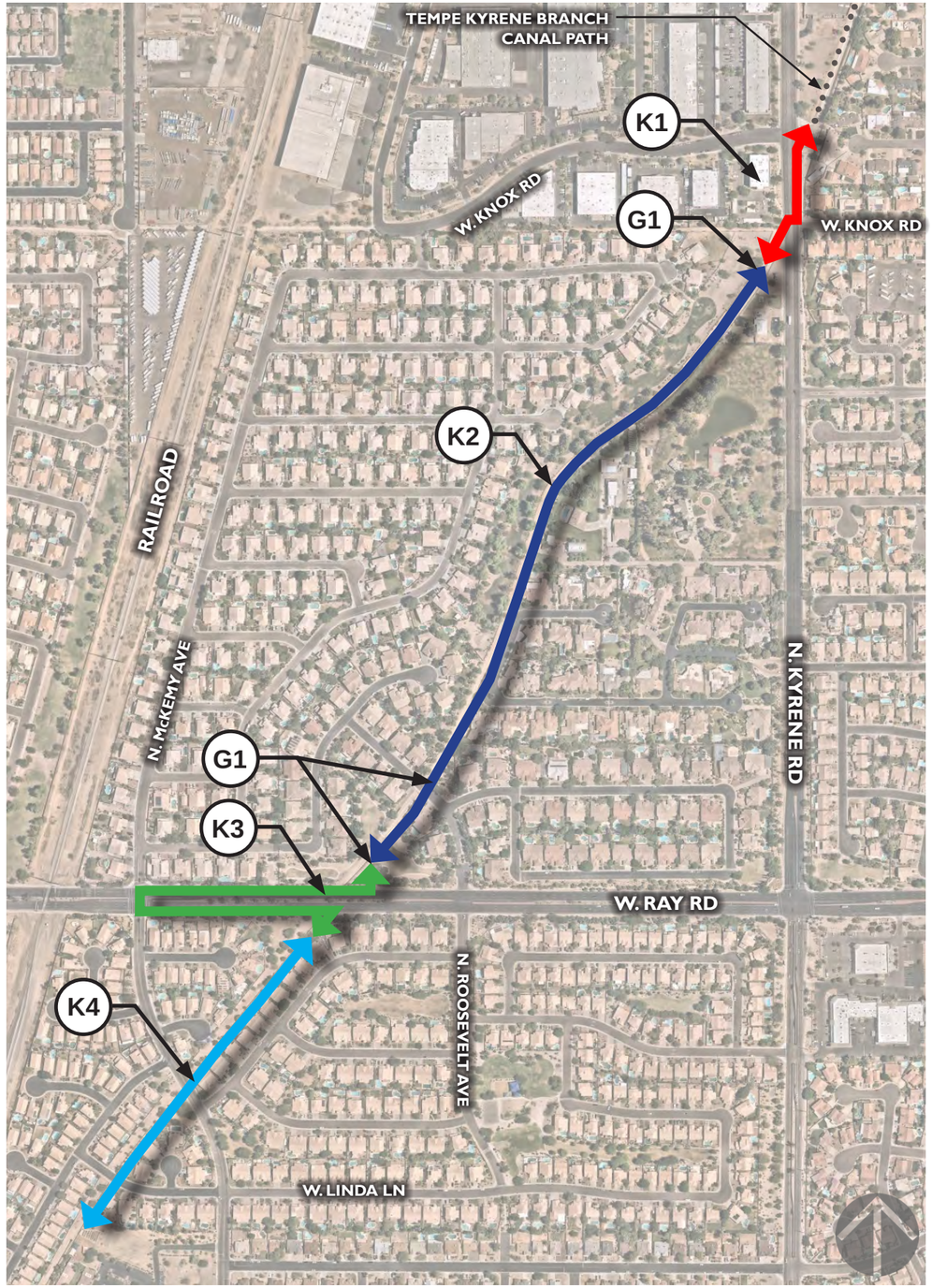

KEY MAP LEGEND

K1 **MIDBLOCK PEDESTRIAN SIGNAL**

K2 **KYRENE BRANCH CANAL NORTH SHARED USE PATH**

G1 **ACCESS GATE**

K3 **MCKEMY CROSSING**

K4 **KYRENE BRANCH CANAL SOUTH SHARED USE PATH**

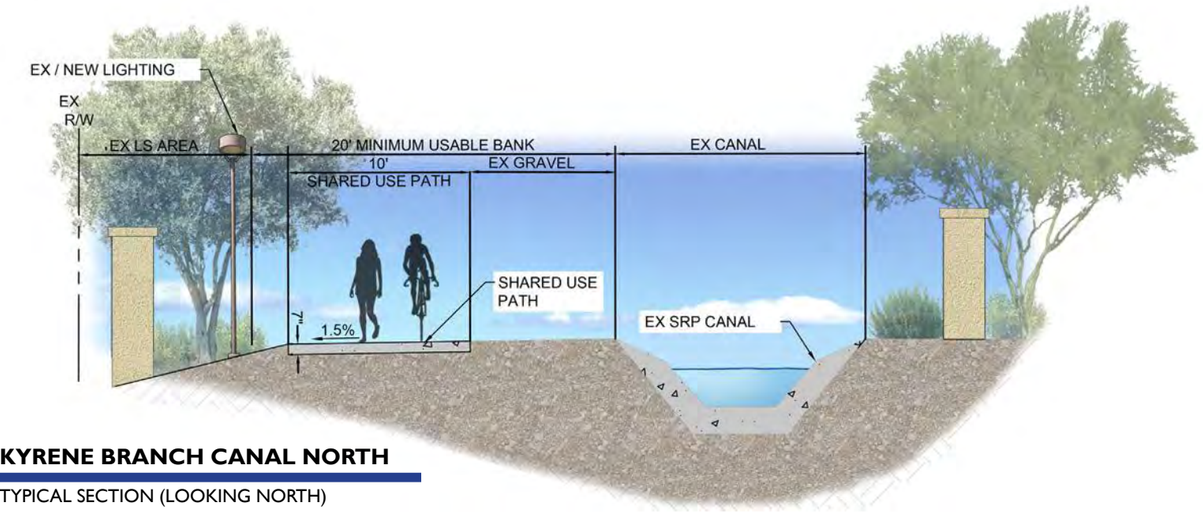

K2 **KYRENE BRANCH CANAL NORTH**
TYPICAL SECTION (LOOKING NORTH)

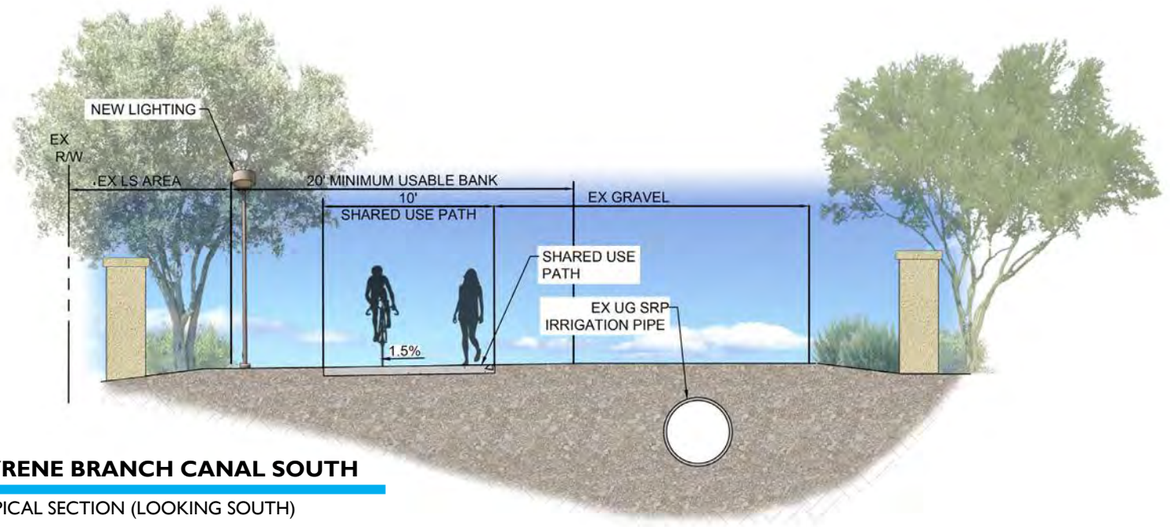

K4 **KYRENE BRANCH CANAL SOUTH**
TYPICAL SECTION (LOOKING SOUTH)

NOTE: ALL IMPROVEMENTS ARE WITHIN PUBLICLY OWNED PROPERTIES THAT ARE CURRENTLY OPEN TO THE PUBLIC, INCLUDING PEDESTRIANS & BICYCLISTS.

KYRENE/HIGHLINE CANAL SHARED USE PATHWAYS

CHANDLER, ARIZONA

KYRENE BRANCH CANAL - PROJECT AREA KEY MAP & IMPROVEMENTS

NOVEMBER 2026

CHANDLER arizona

G1

ROOSEVELT CROSSING

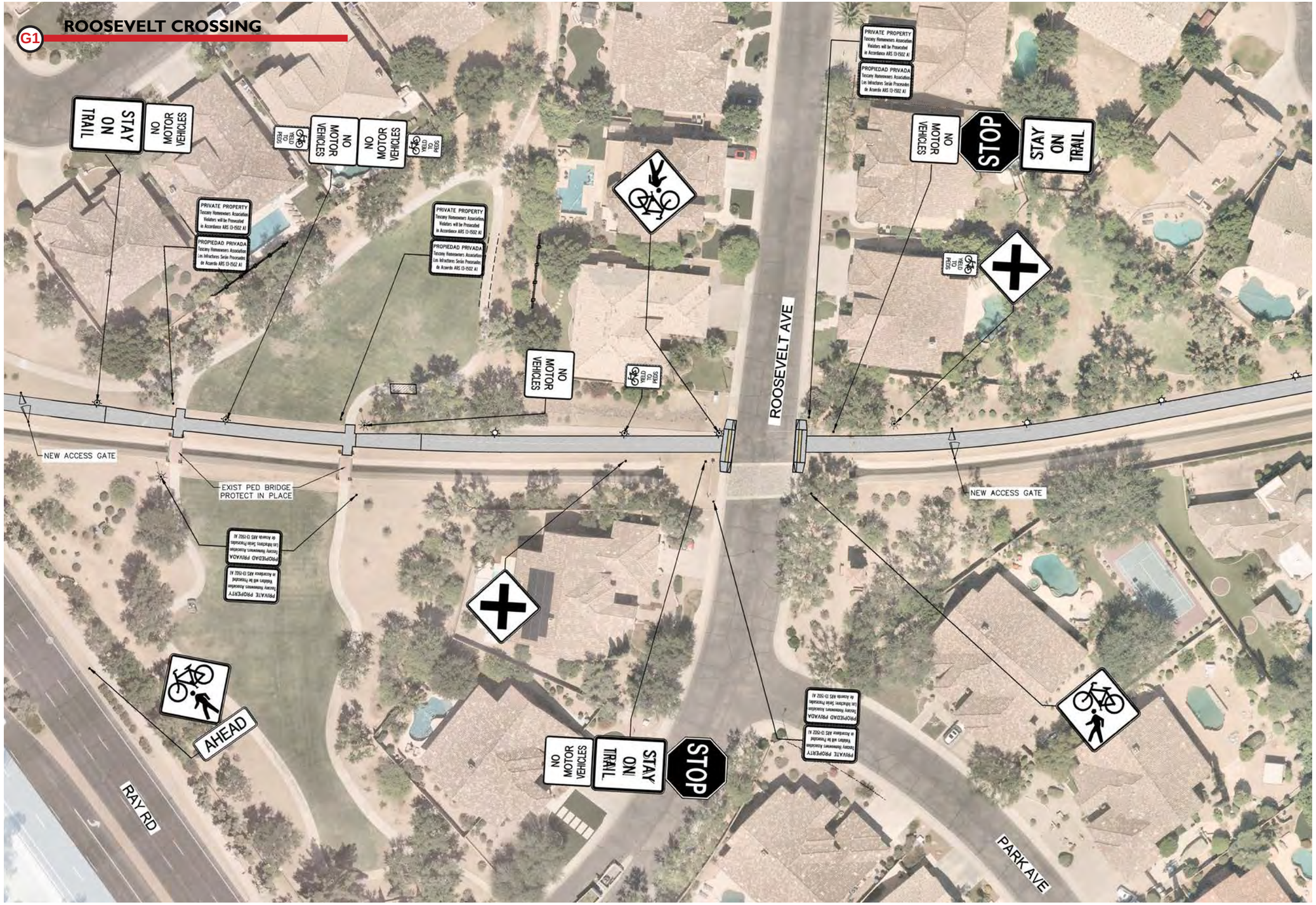

KYRENE/HIGHLINE CANAL SHARED USE PATHWAYS

CHANDLER, ARIZONA

KYRENE BRANCH CANAL - ROOSEVELT AVE CROSSING

NOVEMBER 2026

CHANDLER arizona

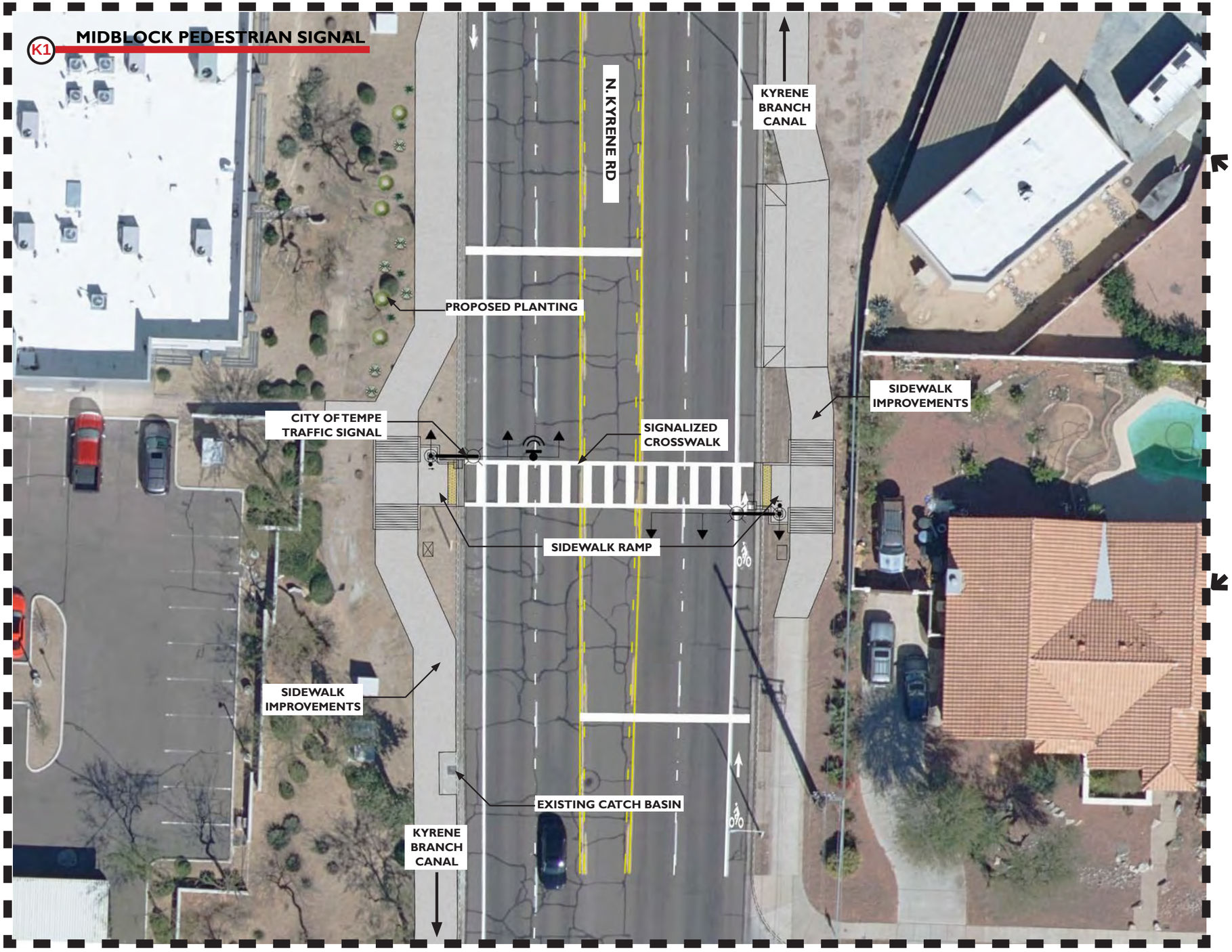

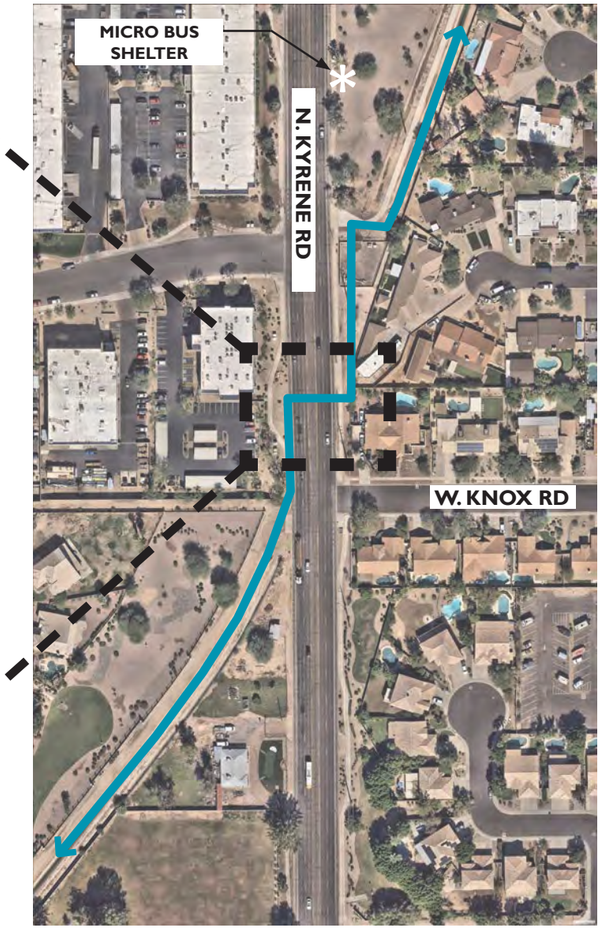

KYRENE/HIGHLINE CANAL SHARED USE PATHWAYS

CHANDLER, ARIZONA

KYRENE ROAD MIDBLOCK PEDESTRIAN SIGNAL (LOCATED IN THE CITY OF TEMPE)

NOVEMBER 2026

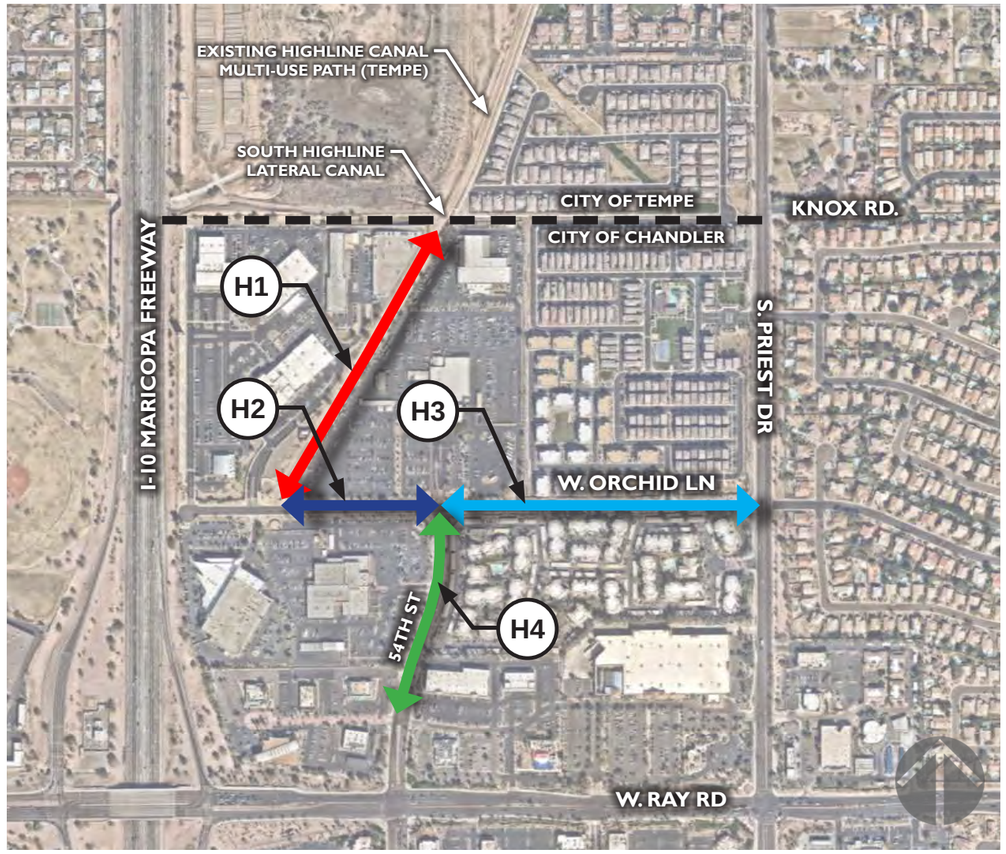

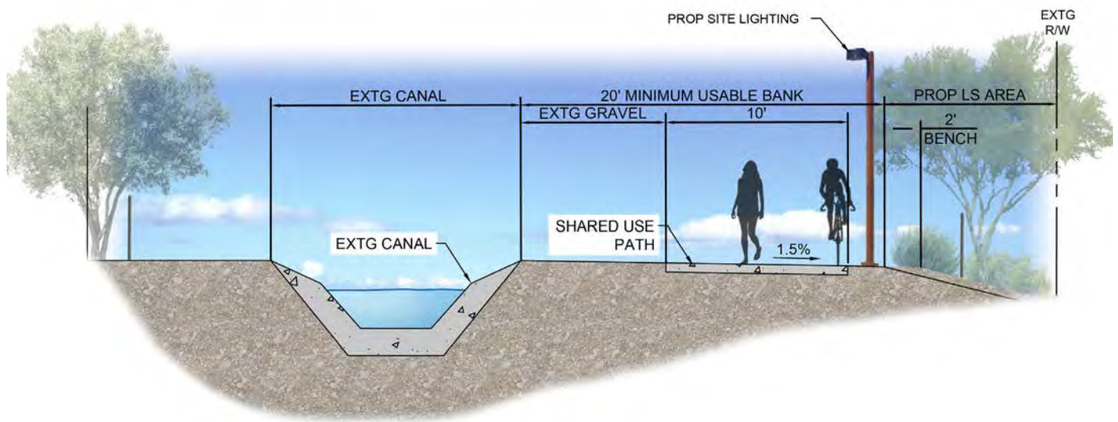

H1 **HIGHLINE CANAL SHARED USE PATH**
TYPICAL SECTION (LOOKING NORTH)

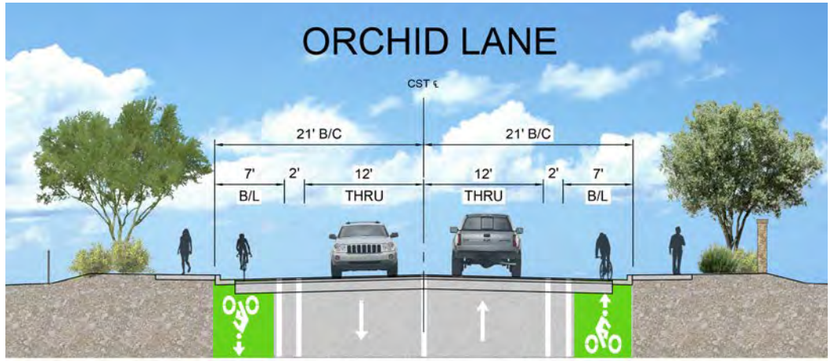

H2 **HIGHLINE CANAL TO 54TH ST BIKE LANES**

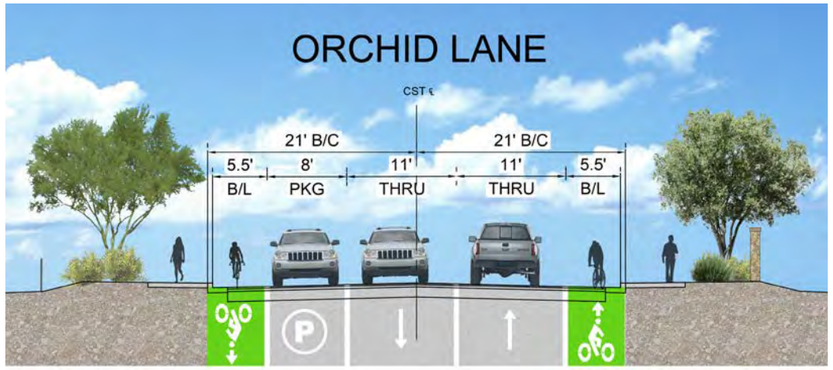

H3 **54TH ST TO PRIEST DR BIKE LANES**

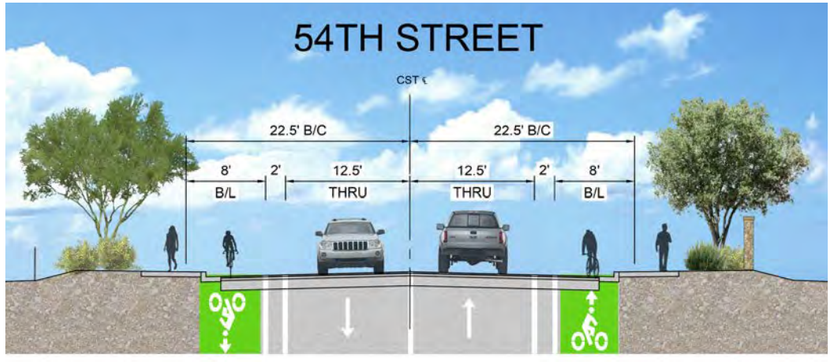

H4 **ORCHID LN TO 900' SOUTH BIKE LANES**

KYRENE/HIGHLINE CANAL SHARED USE PATHWAYS

CHANDLER, ARIZONA

TYPICAL STREET SECTIONS NEAR HIGHLINE CANAL
SUP IMPROVEMENTS

NOVEMBER 2026

CHANDLER arizona